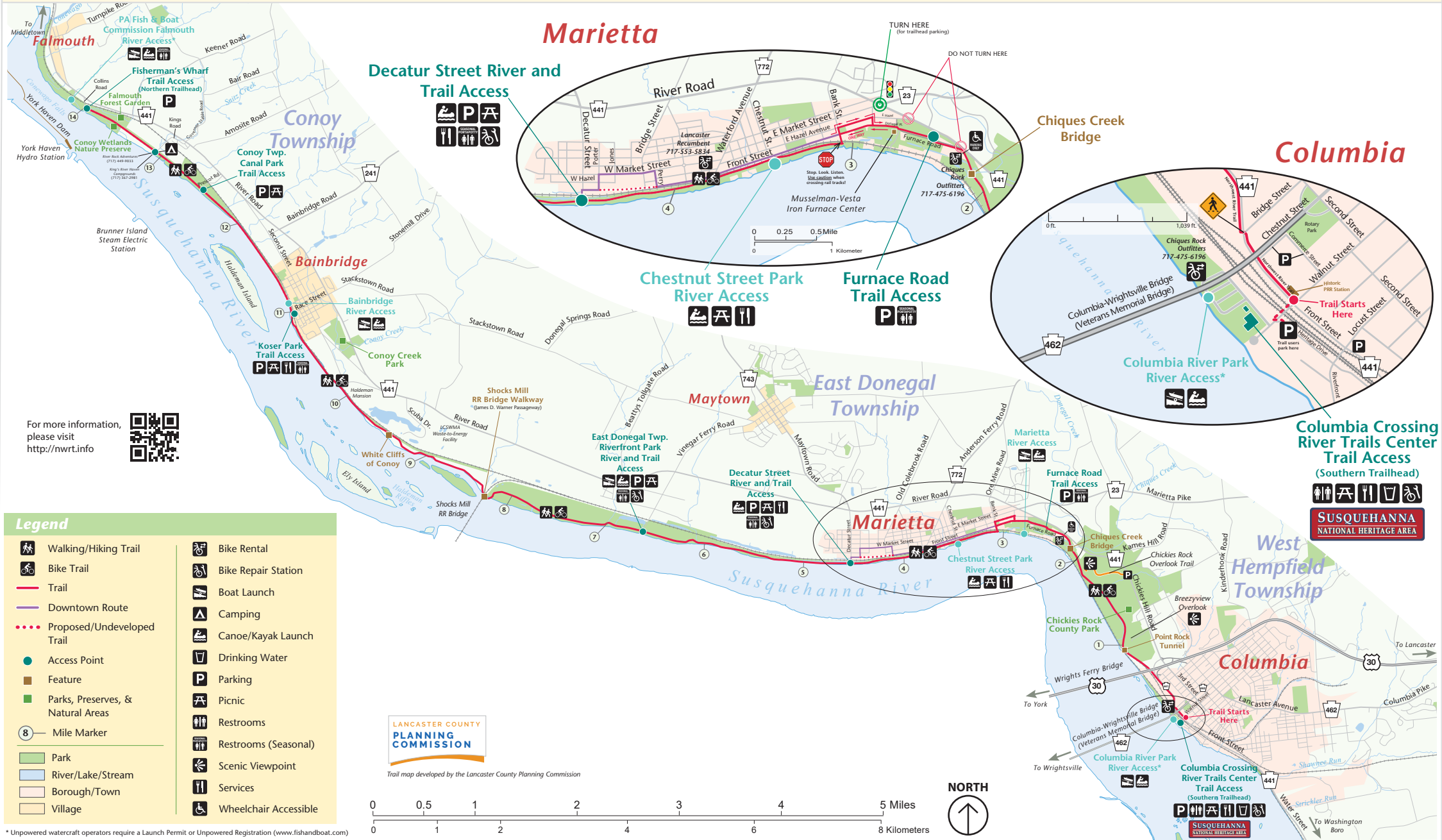




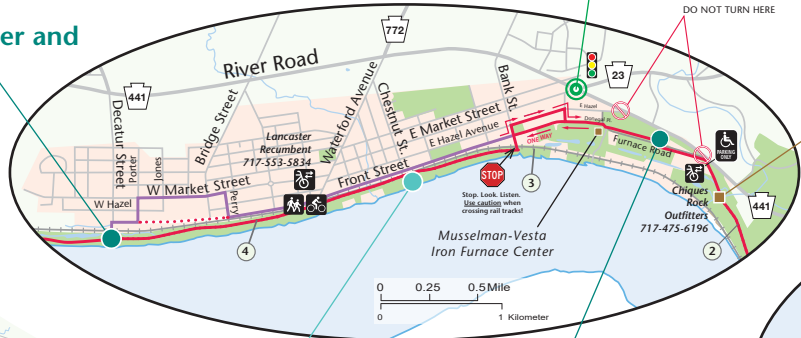
# Northwest Lancaster County River Trail

## Trail Access Guide



### Marietta

#### Decatur Street River and Trail Access



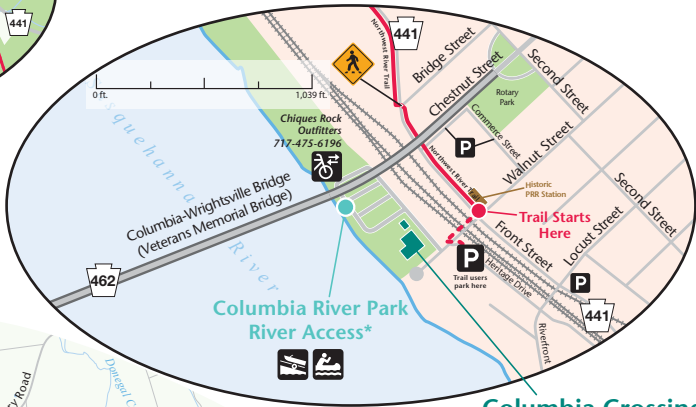
#### Chestnut Street Park River Access



#### Furnace Road Trail Access



### Columbia



#### Columbia River Park River Access\*



#### Columbia Crossing River Trails Center Trail Access (Southern Trailhead)



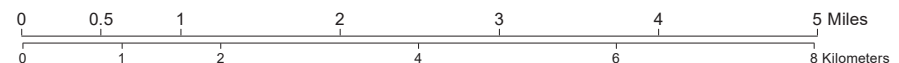
For more information, please visit <http://nwrtr.info>



Legend	
	Walking/Hiking Trail
	Bike Trail
	Trail
	Downtown Route
	Proposed/Undeveloped Trail
	Access Point
	Feature
	Parks, Preserves, & Natural Areas
	Mile Marker
	Park
	River/Lake/Stream
	Borough/Town
	Village
	Bike Rental
	Bike Repair Station
	Boat Launch
	Camping
	Canoe/Kayak Launch
	Drinking Water
	Parking
	Picnic
	Restrooms
	Restrooms (Seasonal)
	Scenic Viewpoint
	Services
	Wheelchair Accessible



Trail map developed by the Lancaster County Planning Commission



\* Unpowered watercraft operators require a Launch Permit or Unpowered Registration ([www.fishandboat.com](http://www.fishandboat.com))